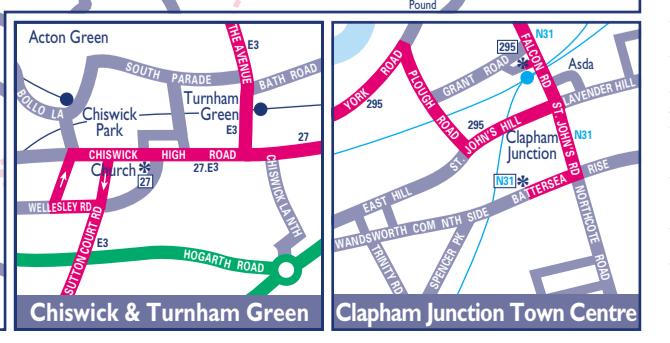
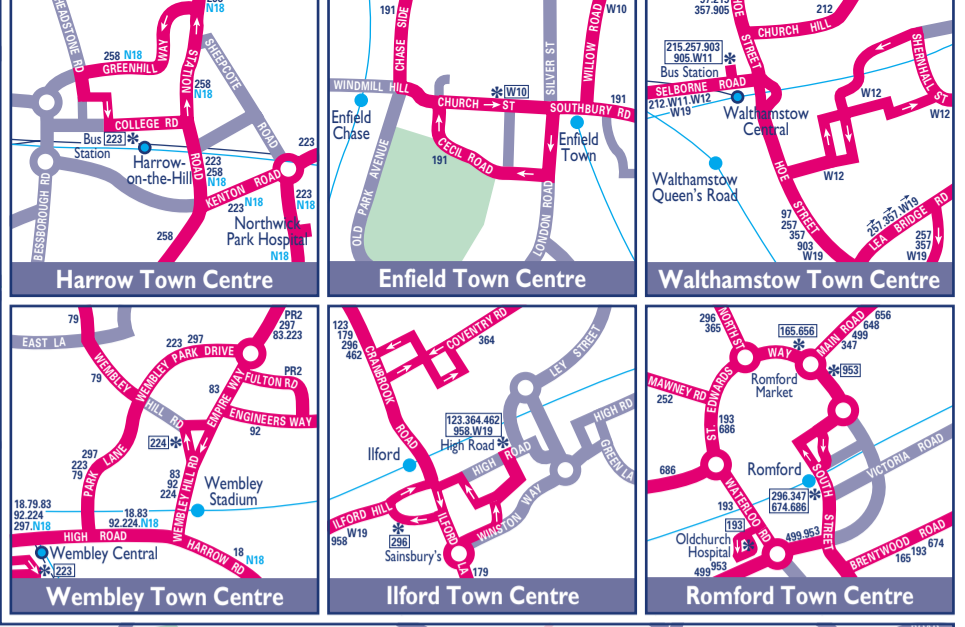
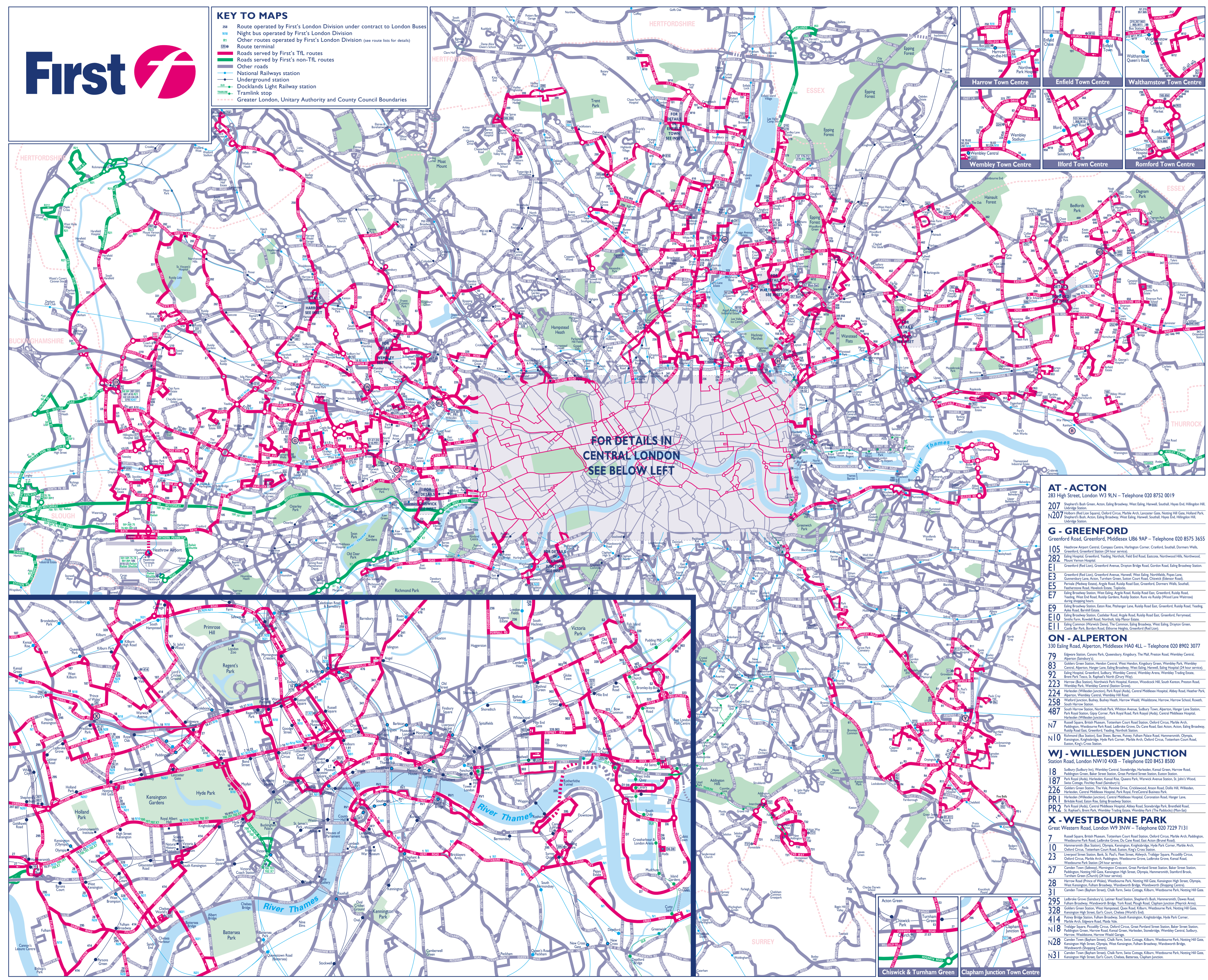




KEY TO MAPS

- Route operated by First's London Division under contract to London Buses
- Night bus operated by First's London Division
- Other routes operated by First's London Division (see route lists for details)
- Route terminal
- Roads served by First's TfL routes
- Roads served by First's non-TfL routes
- Other roads
- National Railways station
- Underground station
- Docklands Light Railway station
- Tramlink stop
- Greater London, Unitary Authority and County Council Boundaries



AT - ACTON
283 High Street, London W3 9LN – Telephone 020 8752 0019

207
N207

G - GREENFORD
Greenford Road, Greenford, Middlesex UB6 9AP – Telephone 020 8575 3655

105
282
E1
E3
E7
E9
E10
E11

ON - ALPERTON
330 Ealing Road, Alperon, Middlesex HA0 4LL – Telephone 020 8902 3077

79
83
92
223
224
487
N7
N10

WJ - WILLESDEN JUNCTION
Stajant Road, London NW10 4XB – Telephone 020 8453 8500

18
126
127
PR1
PR2

X - WESTBOURNE PARK
Great Western Road, London W9 3NW – Telephone 020 7229 7131

7
10
23
27
28
31
38
295
328
414
N18
N28
N31

H - HACKNEY
53 Waterden Road, Hackney, London E15 2EE – Telephone 020 8533 9757

158
236
257
308
323
339
395
396
D7
D8
RVI
S2
W11
W12
N1

NP - NORTHUMBERLAND PARK
Marish Lane, Tottenham, London N17 0XB – Telephone 020 8365 1636

91
97
123
191
212
215
259
299
318
341
357
379
389
396
476
616
657
853
W6
W10
N91

R - RAINHAM
Unit 1, Albright Industrial Estate, Ferry Lane, Rainham RM13 9BU – Telephone 01708 253000

123
165
179
179
252
296
347
362
364
365
366
499
646
648
656
674
686
903
905
958
W19
TC0002

RD - ROMFORD
Bryant Avenue, Romford RM13 0AP – Telephone 020 8752 0019

Y - ORPINGTON
Faraday Way, St. Mary Cray, Kent BR5 2QW – Telephone 01689 875776

61
273
R1
R3
R4
R9
R11
T31
T32

UX - UXBRIDGE
Bakers Court, Uxbridge, Middlesex – Telephone 01895 236598

207
331
335

607
697
698
A10
R21
U1
U2
U3
U4
U5
U10
U15
N207