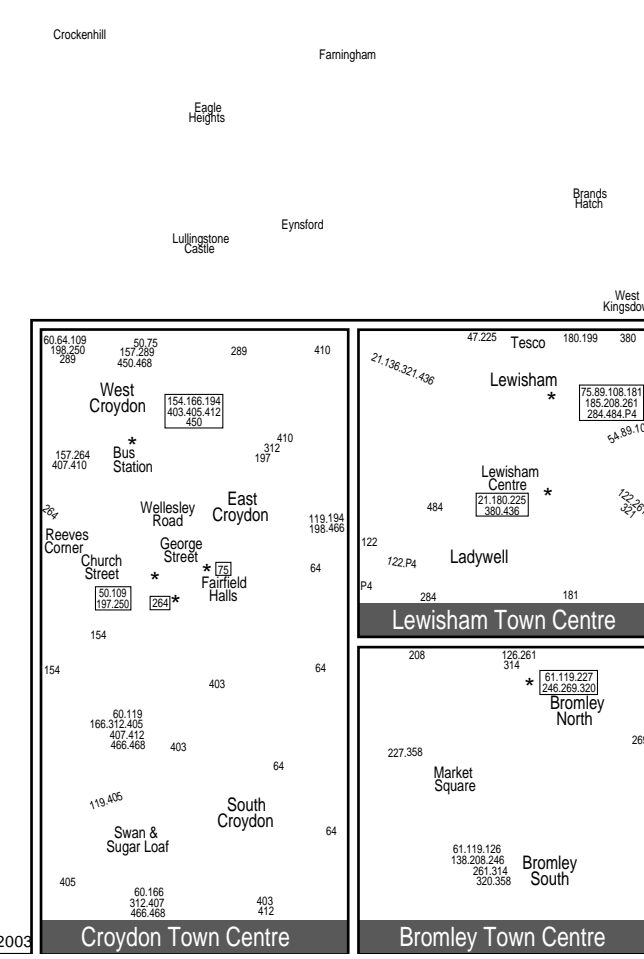

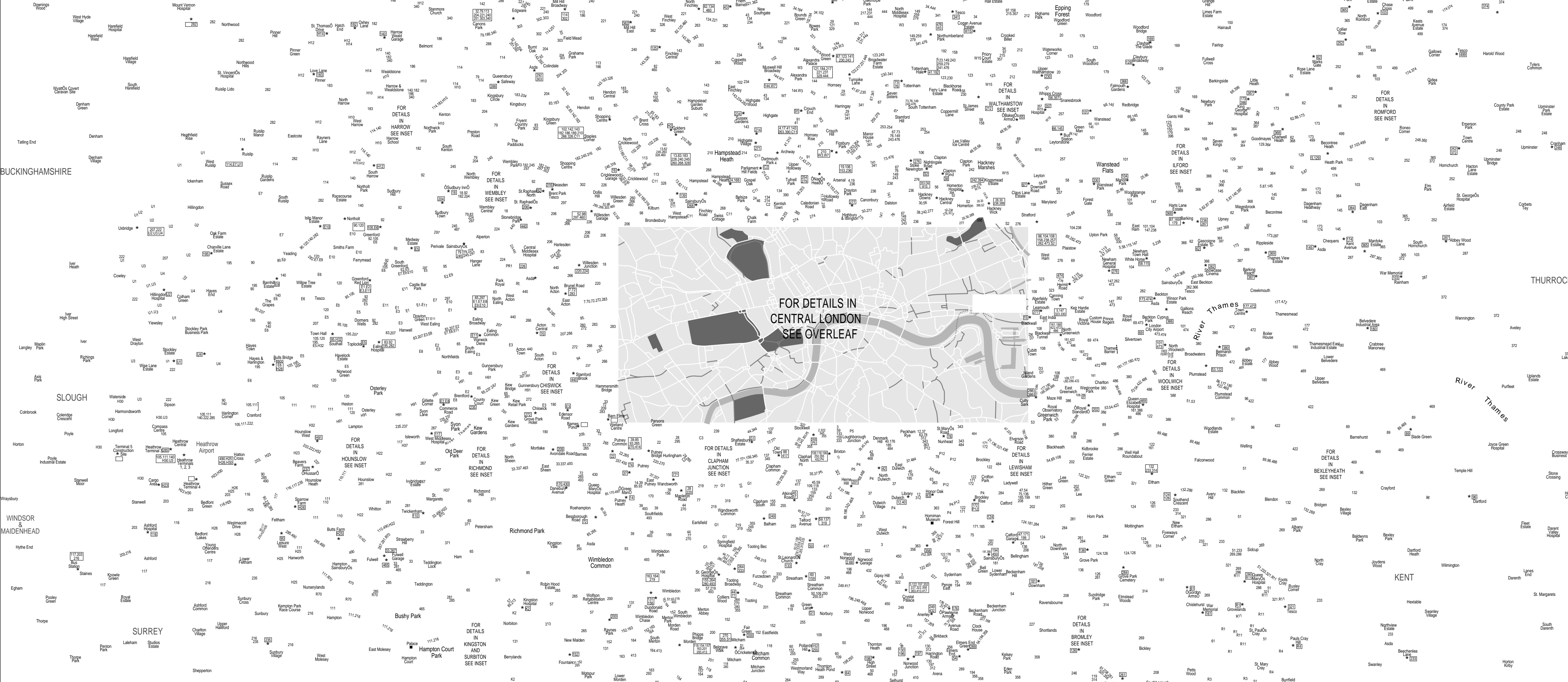




**KEY TO BOXING DAY MAPS**

142 Regular all-day service on Boxing Day  
 Service running only at certain times on Boxing Day (route lists for details)  
 Special journeys only  
 Other operators services running on Boxing Day:  
 Arriva: Mount Vernon Hospital D Oxhey D Watford D Garston Garage  
 National Express: Victoria Coach Station D Stansted Airport  
 Stagecoach: Liverpool Street D Canary Wharf D London City Airport  
 Stagecoach: Canning Town D London City Airport  
 Stagecoach: Victoria Coach Station D Oxford  
 Arriva: Watford General Hospital D Watford D Garston (circular)  
 Arriva: Maple Cross D Watford D Abbot Langley  
 Oxford Bus Company: Victoria Coach Station D Oxford  
 Route terminal  
 Roads served by London Buses on Boxing Day (note below)  
 Roads served by other services on Boxing Day  
 Roads not served on Boxing Day  
 National Railways station open on Boxing Day  
 Underground station open on Boxing Day  
 Docklands Light Railway station (all services running)  
 Tramlink stop (all services running)  
 Riverboat services pier  
 Greater London, Unitary Authority and County Council boundaries  
 Central London pay before you board area (B) tickets before boarding  
 on all routes within this area. All stops affected are marked with a yellow pane  
 NOTE B For the purposes of this map, routes shown as served by London Buses  
 are those which are operated under contract. Other services are shown as green roads.  
 Drawn by Mike Harris December 2003

© Crown Copyright 2003. All rights reserved. Ordnance Survey Licence No. 100019200. Reproduced by permission of Ordnance Survey on behalf of Her Majesty's Stationery Office. This is an unauthorised reproduction in any form or by any means without the prior written permission of Ordnance Survey, which reserves all rights in the data contained in this map.



**Wednesday 31st December 2003  
New Year's Eve**

A Saturday service will operate.  
 A reduced Monday to Friday service will operate on  
 O'Rad Arrow routes 507 and 521.  
 Routes 614 and H50 will operate a normal Monday to Friday  
 timetable.  
 Route 25 will serve its Monday to Friday routing via Bank.  
 Mobility routes will operate a normal Wednesday timetable.  
 From 1930 buses will be progressively withdrawn from  
 central London as roads are closed.

There will be no night buses from Regent Street,  
 Piccadilly Circus, Green Park, Trafalgar Square, Whitehall or  
 Parliament Square throughout the night.

Additional Night buses will run on all routes leaving from the  
 following key points:

Route	Departure point	Route	Departure point
N1	Aldwych	N36	Hyde Park Corner
N2	Aldwych	N37	Marble Arch
N3	Victoria	N43	Holborn Red Lion Square
N6	Aldwych	N44	Hyde Park Corner
N5	Euston	N47	Aldwych
N7	Marble Arch	N50	Hyde Park Corner
N8	Holborn Red Lion Square	N52	Victoria
N9	Hyde Park Corner	N53	Aldwych
N10 towards	Hyde Park Corner	N55	Holborn Red Lion Square
N10 towards	Warren Street	N56	Aldwych
N11	Victoria	N58	Hyde Park Corner
N12	Aldwych	N68	Warren Street
N13	Portman Square	N73	Euston
N14	Hyde Park Corner	N74	Warren Street
N15	Aldwych	N76	Aldwych
N16	No service Aldgate D Paddington	N77	Aldwych
N17	No service Notting Hill Gate D County Hall	N78	Hyde Park Corner
N18	Warren Street	N79	No service central London D Camden Town
N19 towards	Hyde Park Corner	N89	Victoria
N19 towards	Finbury Park	N91	Aldwych
N19 towards	Clapham Junction	N94	Marble Arch
N19 towards	No service Tottenham Court Road D	N97	Hyde Park Corner
N20	Euston	N98	Marble Arch
N21	Aldwych	N99	Victoria
N22	Hyde Park Corner	N134	Warren Street
N23	Marble Arch	N137	Hyde Park Corner
N24	No service Marble Arch D Liverpool Street	N139	Portman Square
N25	No service Warren Street D Piccadilly	N148	No service Portman Square D Waterloo
N26	Hyde Park Corner	N155	Aldwych
N27	Warren Street	N171	Aldwych
N28	Aldwych	N176	Aldwych
N29	Warren Street	N189	Portman Square
N30	Warren Street	N202	Marble Arch
N31	Warren Street	N242	Holborn Red Lion Square
N32	Warren Street	N243	Holborn Red Lion Square
N33	Warren Street	N253	Euston
N34	Warren Street	N274	Marble Arch
N35	Holborn Red Lion Square	N279	Euston
		N341	Aldwych
		N343	Aldwych
		N381	Aldwych
		N453	No service D please use route N53

All other night buses will follow their normal routes.  
 Special shuttle service A will operate throughout the night  
 linking Aldwych D Victoria D Hyde Park Corner D Marble Arch.

Special shuttle service B will operate throughout the night linking  
 Aldwych D Holborn D Euston D Warren Street D Marble Arch D  
 Hyde Park Corner D Victoria

**New Year's Day Thursday 1st January 2004**

A Sunday service will operate.  
 Buses on route 43 will operate via Moorgate all day and will not  
 serve Shoreditch or Liverpool Street Station.  
 Route H20 will operate between Ivybridge, Tesco and  
 Hounslow Civic Centre during shopping hours.  
 Park & Ride services in Kingston (route K50) and Bromley  
 (route B99) will not operate.

**Friday 2nd January 2004**

A Saturday service will operate.  
 A reduced Monday to Friday service will operate on  
 O'Rad Arrow routes 507 and 521.  
 Routes 614 and H50 will operate a normal Monday to Friday  
 timetable.  
 Route 25 will serve its Monday to Friday routing via Bank.  
 Mobility routes will operate a normal Friday timetable.

This map is a special edition for staff use prepared on behalf of  
 Transport for London and London Buses showing bus routes running  
 in Greater London on Boxing Day, 26th December 2003. It is based on  
 the Greater London Bus Map which is produced three times a  
 year showing all bus services running in Greater London, including  
 school and night services. These maps incorporate a style similar to  
 that used by London Transport during the late 1970s.

Regular publications of The Greater London Bus Map are official  
 publications of London Buses, but are produced privately by  
 Mike Harris, sales of which have helped to raise over £10,000 for  
 various charities. However the assistance and co-operation of  
 London Buses and its staff is gratefully acknowledged. They are  
 usually released in April, July and November and are available at  
 £1.50 from Transport for London Travel Information Centres,  
 London's Transport Museum and some other outlets. Please see  
 my website [www.busmap.co.uk](http://www.busmap.co.uk) for further details. The maps  
 may also be purchased in bulk at a reduced rate by authorised persons  
 within London Buses and Transport for London.

While every endeavour has been taken to ensure accuracy, on both  
 this special edition and regular editions, any comments would be  
 welcome. Please write to:

Mike Harris, 27 Albany Road, Wickford, Essex SS12 9BP  
 or you can e-mail me at [mike.harris@which.net](mailto:mike.harris@which.net)

Please visit the Greater London Bus Map web site giving full  
 details of all these maps including the historical series, free download  
 including timetables, charity donations raised, to purchase maps  
 on-line and much more [www.busmap.co.uk](http://www.busmap.co.uk)